

BECOME A MEMBER OF THE ICE AGE TRAIL ALLIANCE

Name _____
 Address _____
 City _____ State _____ Zip _____
 Home Phone () _____ Email _____

The Ice Age Trail Alliance does NOT share or sell any member personal information.

- I've enclosed a check payable to Ice Age Trail Alliance
- No payment enclosed; please send sign-up forms for secure automatic bank withdrawals
- Please charge my Visa or Mastercard (circle one): Amount: \$ _____
- Card # _____ Exp. Date _____

Signature _____

I'd like my membership to be associated with the chapter checked below.

- Baraboo Hills
- Blue Hills (Rusk)
- Chippewa Moraine
- Dane County
- Heritage Trail
- High Point
- Indianhead
- Juneau/Adams
- Lakeshore
- Langlade County
- Lodi Valley
- Marathon County
- Marquette County
- Northwoods (Lincoln)
- Portage County
- Rock County
- Superior Lobe
- Watworth/Jefferson
- Washington/Ozaukee
- Waukesha/Milwaukee
- Waupaca County
- Waushara County
- Trailwide Affiliation (no local chapter)

Please return this form with payment to: Ice Age Trail Alliance, 2110 Main St, Cross Plains, WI 53528 or Join Online!

CMMP

Join Online Today!

Membership Benefits














Membership Benefits for each level are explained at www.iceagetrail.org/membership.

- Trail Maintainer \$35/50/75
- Trail Builder \$100/150/250
- Trail Protector \$500/750
- Yellow Blaze Club \$1000/2500/5000
- Glacial Leadership \$10000/25000

Circle

Membership dues and contributions are tax-deductible.

Legend

-  Ice Age Trail
-  Connecting Roads
-  Other Trails
-  Cross-country Ski Trails
-  Parking
-  Camping/Campsite
-  Dispersed Camping
-  Publicly-Owned
-  Shower
-  Toilets
-  Drinking Water
-  State or US Highway
-  Other Secondary Road

Ice Age Trail Information, merchandise, and books are available at www.iceagetrail.org, and at Interpretive Center. Full-color Trail Atlas with maps and gazeteer and detailed Companion Guide are available for purchase.

Don't Forget!

- The Ice Age Trail relies heavily on the support of private landowners. Please respect their rights and stay on the Trail at all times.
- Hikers should call ahead for possible new Trail additions or closures not shown on the map as the Trail evolves toward completion. Visit the website or call 800-227-0046 for local contact information.
- The Ice Age Trail is a foot path primarily for hiking and snow-shoeing, and in some areas cross-country skiing.
- Fires and camping are only allowed in designated areas.
- The Ice Age Trail is closed during deer gun season. Please use caution and wear bright colors during all other hunting seasons.
- The Ice Age Trail is marked by yellow blazes. Connectors may or may not be marked.

Geology of the Ice Age Trail

12,000 to 18,000 years ago, monstrous ice sheets, over two miles thick at their point of origin, stretched from northern Canada to cover much of Wisconsin and North America. Mounds of glacial material were deposited at the forward edge of the glacier, forming the terminal moraine. The Ice Age Trail follows this moraine for much of its 1200 miles.

Our Mission

The Ice Age National and State Scenic Trail is one of ten Congressionally-designated National Scenic Trails located throughout the United States. The Trail meanders through 31 counties and is within 15 miles of nearly two million Wisconsin residents.

The Ice Age Trail Alliance is a non-profit organization that works in partnership with the National Park Service, the Wisconsin Department of Natural Resources, other units of government, concerned citizens, landowners, businesses and community-based organizations.

Our Vision

The Ice Age Trail is a continuous footpath through diverse landscapes that:

- Provides superlative outdoor recreation experiences;
- Preserves and commemorates world renowned geological features formed during the Wisconsin Glaciation;
- Provides a natural corridor that protects habitat and enables the movement of wildlife;
- Serves as a lifelong educational resource;
- Provides quiet places for people to form and nurture a spiritual connection with the landscape;
- Promotes the health and vigor of users of all ages and abilities, and
- Links the history and diverse human cultures of the land that we call Wisconsin.

*Connect
with the great outdoors*

Openings for Volunteers

Without volunteers, the Ice Age Trail would be little more than a line on a map. Annually over 5,000 individuals donate more than 65,000 hours of their free-time to developing the Ice Age Trail as a premier hiking trail. Organized into 20+ local chapters, volunteers are the heart, hands and soul of the Ice Age Trail Alliance.

Volunteers construct and maintain trail tread, install signs, lead hikes and field trips, coordinate fundraisers, and assist in land stewardship.

A great deal of work remains before the Ice Age Trail is complete. But the fruits of volunteer projects are evident along almost 600 miles of existing Trail. Volunteers are a part of history in the making!

Chippewa County Trail Information

The Ice Age Trail in Chippewa County is supported, maintained, and developed by volunteers like you from the Chippewa Moraine Chapter of the Ice Age Trail Alliance. Please join us for a hike, a workday, a program, or a planning meeting!

For more information, or to volunteer, contact: Richard Smith, Chapter Coord., 715 967-2164 or email chapter@iatchippewa.org.

Visit the chapter website: <http://www.iatchippewa.org>.

Get Ice Age Trail information, news, an events calendar, or join online at www.iceagetrail.org.

David Obey Interpretive Center

For information about the Chippewa Moraine Ice Age Reserve or to volunteer, call 715 967-2800 or stop in at the Interpretive Center at 13394 CTH M, New Auburn. There you will find exhibits, helpful staff, restrooms, and water.

The Ice Age National Scenic Trail is designed for foot travel only. Off-road vehicles, cycles, and horses are not permitted. Neither the Ice Age Trail nor any of the public or private lands that the trail crosses permit their use. Please respect both private and public lands that the trail crosses, as well as the uses made by their respective owners.

Ice Age Trail

Hiking Map



Firth Lake & Chippewa River Segments CTH E to Cornell

Includes **Firth Lake** State Ice Age Trail Area and **Brunet Island** State Park



Map 16f Chippewa County



Interactive Map

The Mission of the Ice Age Trail Alliance is to create, support, and protect a thousand-mile foot trail tracing Ice Age formations across Wisconsin.

Connect
with Wisconsin's Icy Past

